

TIP PROJECT: BP1-R018

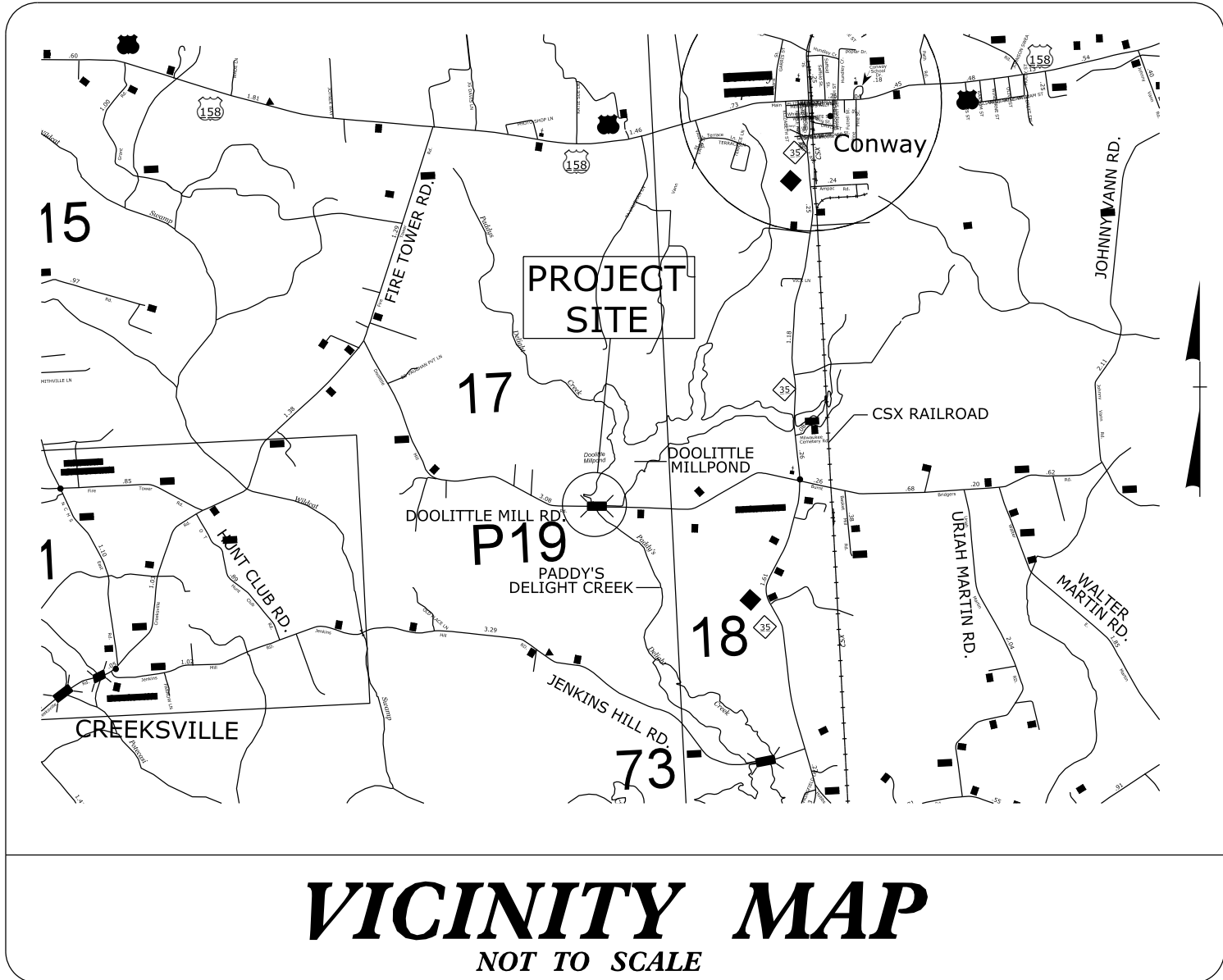
STATE	STATE PROJECT REFERENCE NO.	SHEET NO.	TOTAL SHEETS
N.C.	BP1-R018	RW01	06

STATE OF NORTH CAROLINA  
DIVISION OF HIGHWAYS

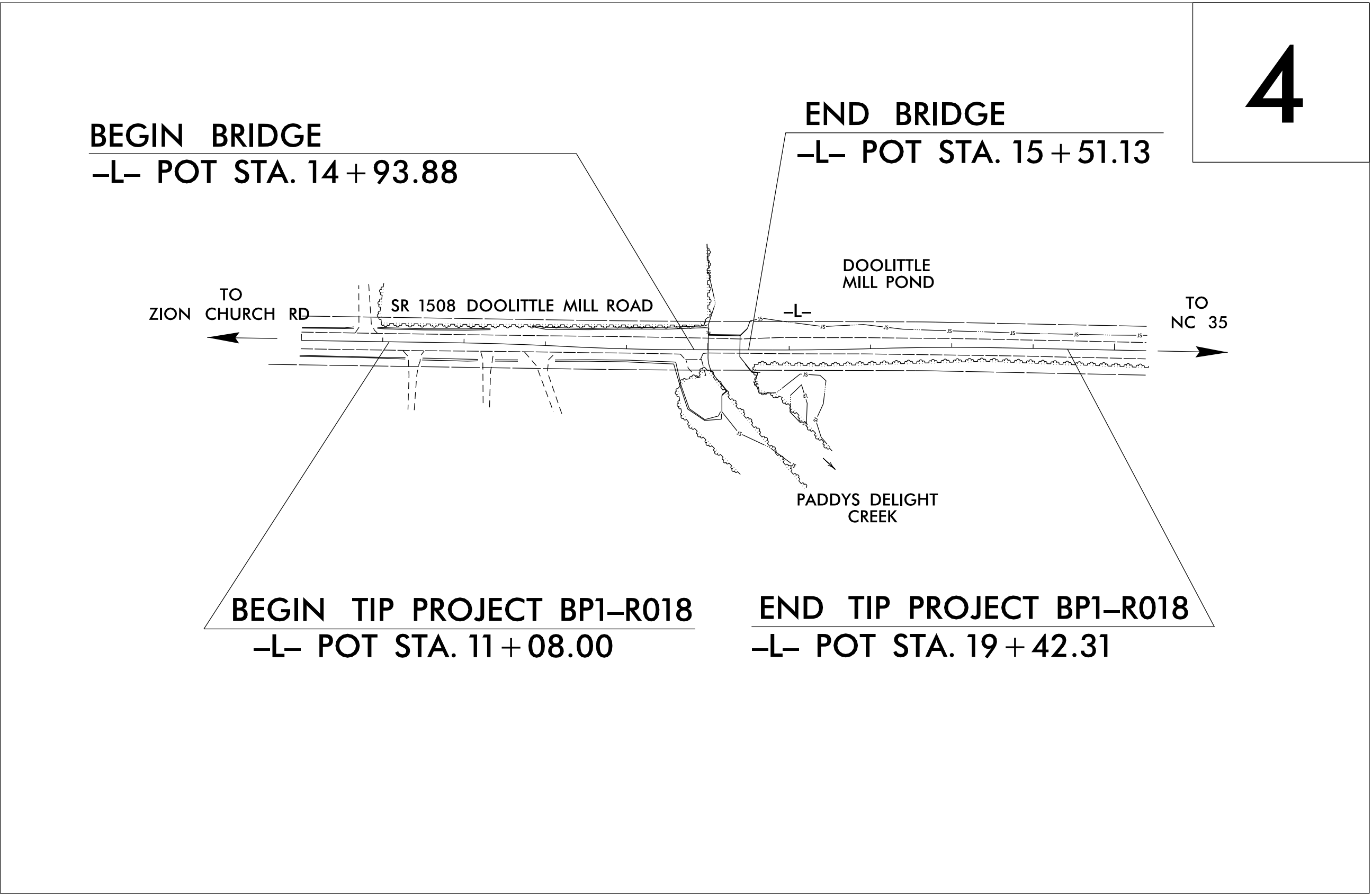
SURVEY CONTROL, EXISTING CENTERLINES,  
RIGHT OF WAY, EASEMENTS AND PROPERTY TIES

NORTHAMPTON COUNTY

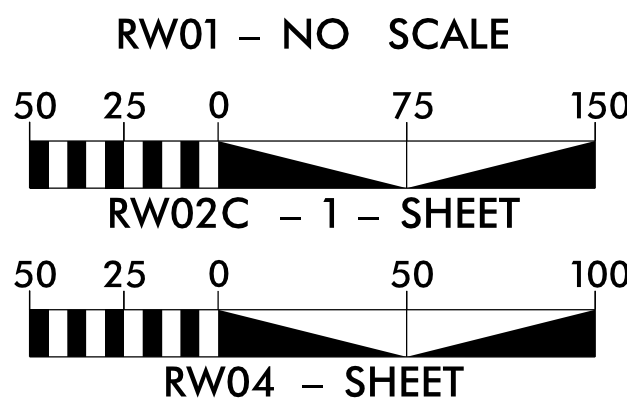
LOCATION: BRIDGE NO. 650017 OVER PADDYS DELIGHT CREEK  
ON DOOLITTLE MILL ROAD (SR 1508)



VICINITY MAP  
NOT TO SCALE



GRAPHIC SCALE



DATUM DESCRIPTION

THE LOCALIZED COORDINATE SYSTEM DEVELOPED FOR THIS PROJECT  
IS BASED ON THE STATE PLANE COORDINATES ESTABLISHED BY  
JMT FOR MONUMENT "CENTROID"  
WITH NC STATE PLANE GRID COORDINATES OF  
NORTHING: 970730.000(ft) EASTING: 2513900.0000(ft)  
ELEVATION: 66.000(ft)  
THE AVERAGE COMBINED GRID FACTOR USED ON THIS PROJECT  
(GROUND TO GRID) IS: 1.0000770629  
ALL LINEAR DIMENSIONS ARE LOCALIZED HORIZONTAL DISTANCES  
VERTICAL DATUM USED IS NAVD 88

Prepared in the Office of:

LOCATION & SURVEYS  
DIVISION 1  
1300 US HWY 64 W  
PLYMOUTH, NC 27962

PROFESSIONAL LAND  
SURVEYOR



SIGNATURE:

Date:

